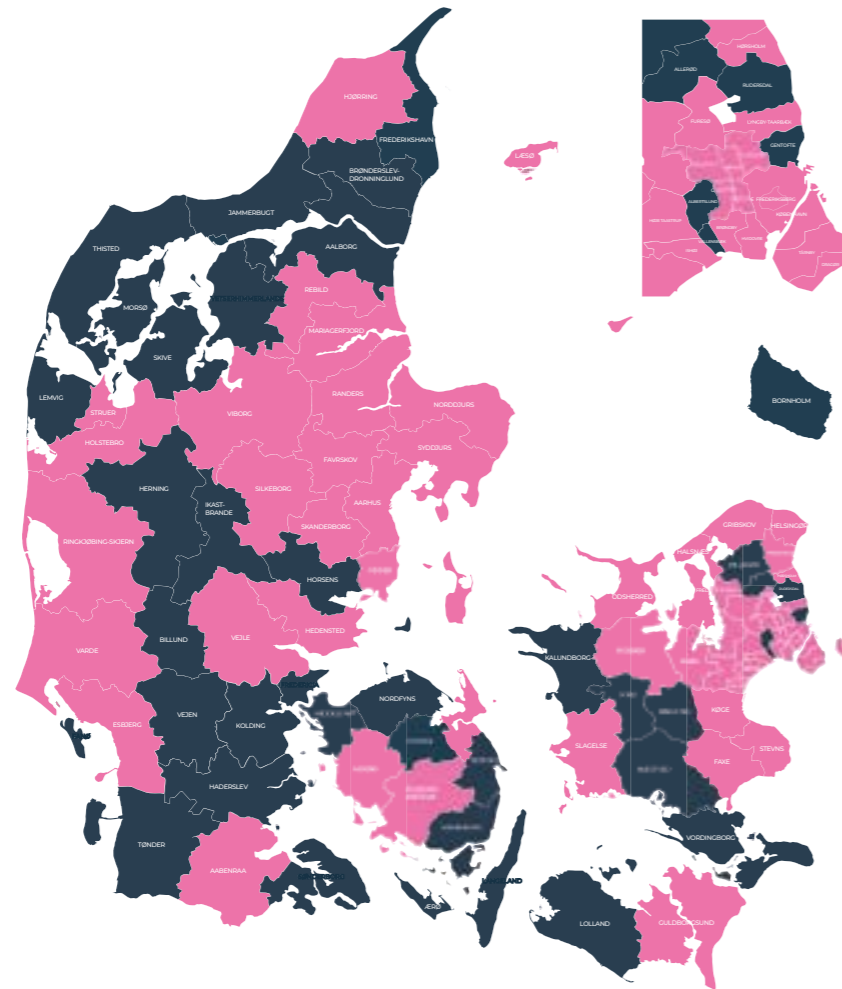


EVI GPS BOX

Stella Care protects dementia sufferers from getting lost. We offer a world-class localisation system and GPS devices. This brings freedom to dementia sufferers while providing reassurance to carers and family members.



AT STELLA CARE, WE AIM TO ENSURE...

... that no dementia sufferers disappear without trace.

Everyone needs to feel safe – the dementia sufferer and their families and carers.

This is why we want to be best at developing devices that can locate dementia sufferers.

SIMPLE AND APPEALING

Our solution is easy to use and looks lovely on the dementia sufferer. As a result, dementia sufferers quickly feel that the product has become a natural part of their lives.

HELP IS ALWAYS ON HAND

We are keen to ensure you always feel safe, so you can call us 24 hours a day.

You can always get in touch with us by sending an email to info@stellacare.dk or phoning +45 42 42 90 60.

EVI – SMALL, ELEGANT AND RICH IN FEATURES

The Evi GPS box gives you a small but very accurate GPS device. Evi measuring just 6.1 x 4.4 x 1.6 cm and weighing 35 grams, is packed with features. There are 2 alert buttons on the device which allow 2 different numbers to be phoned from the device.

PRODUCT PROPERTIES

Time between positions during active tracking	15 sec.*
Battery life	40-60 hours
Geofencing option (down to)	20 metres
Waterproof *	IP67*
Tracking via user-friendly app on phone, PC or tablet	Yes
Two-way voice communication capability	Yes
Charger and charging cable included	Yes

* You can take Evi into the shower or clean/wash it in lukewarm water. Should you accidentally put the device in the washing machine or drop the device in the toilet, it will typically withstand this as well.



GUIDE

If the battery in the device runs out, it will switch on automatically when it has been charging for 10 minutes.

Switching on the device is indicated when all LEDs flash once. The device will then start up within 20 seconds.



SEE WHETHER THE DEVICE IS ON

The device is switched on if the little LEDs above the SOS button flash blue and green. The little red LED flashes quickly when the battery is low.

SWITCHING ON THE DEVICE

The device is switched on by holding down the top button on the side for about 1 second. If it does not switch on, that may be because it is out of power.

HOW TO CHARGE THE DEVICE

The device is placed in the charger as illustrated. The device switches on automatically when it has been charging for about 10 minutes. It is clear that the device is charging when the SOS button pulses red. The device is fully charged when the SOS button goes off and the little LED just above the SOS button shines steady red.

It takes 3 hours for a full charge. The battery is about 90% charged after one hour

HOW TO MAKE A CALL FROM THE EVI

Hold down the SOS button for about 3 seconds. The device then vibrates and the SOS button pulses.

The call can only be terminated by the recipient.

* We regularly update features, new functionality and guides on our website. So please keep an eye on <https://stellacare.dk/en/guides/> for more information. Some features have to be activated before ordering. Please contact Stella Care to find out more about the various options available.

EASY TO USE

All you need is a GPS device and our app.

- > The GPS device is worn by the dementia sufferer.
- > The app is used by carers or family members.


WHAT SHOULD YOU DO IF THE DEMENTIA SUFFERER HAS NOT RETURNED HOME?

There is a button in the app called “find GPS”. Tap this to display the person’s position on a map. This position is updated automatically every 15 seconds or so if you are searching for the person.

HOW IS INFORMATION RECEIVED ABOUT THE DEVICE?

The app allows important information about the GPS to be viewed so as to make things easy for carers and family members.

- > You can see the battery level and whether the GPS device is on or off, for example.
- > You can receive alerts via the app if the person goes outside the geofence.



3 THINGS YOU HAVE TO KNOW WHEN CHOOSING A PARTNER

HOW LONG CAN YOU WAIT BEFORE YOU RECEIVE A NEW POSITION?


The longer it takes to receive a new position, the longer it will take to find out where the person is. Our system is designed so that there are only seconds between each new position when you are looking for a person. This is because every second counts when a dementia sufferer has gone missing.

WHY IS THERE A DIFFERENCE BETWEEN PRODUCTS WHEN IT COMES TO BATTERY LIFE?

Power consumption is mainly dependent on how often you want the device to broadcast positions. A small number of positions means a longer battery life, but more of a risk of the person wandering far away without anyone noticing.

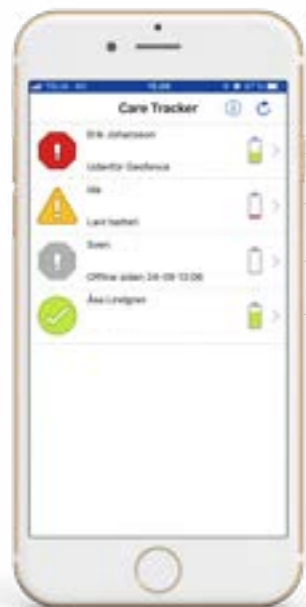
GPS DEVICES WORTH THEIR WEIGHT IN GOLD FOR DEMENTIA SUFFERERS

Our products come in lots of different designs – as a watch, for example, or a little box. Our products are all discreet and worth their weight in gold for dementia sufferers.



DOWNLOAD OUR “CARE TRACKER” APP

You can view a list of all your connected GPS devices when you are logged in to the app.



The GPS device is outside the geofence. Indicated by an alarm symbol and the text “udenfor geofence” (outside geofence).

This GPS device has a low battery and needs charging. Indicated by a warning symbol and the text “lavt batteri” (low battery).

A grey icon indicates that the GPS device is switched off or disconnected. Check that the GPS device is powered up and switched on.

The status of this GPS device is normal. There is nothing the user needs to be aware of.

GETTING STARTED WITH THE APP

You have the following options after selecting a GPS device from the list.



A map opens and you can now see the location of the GPS device.

The GPS device is phoned and answers by itself after it has rung once or twice. You can then talk to the person carrying it.

You can change the name of the person carrying the GPS device here.

FIND GPS

A map is displayed when you tap “Find GPS”. The pink arrow shows the location of the GPS tracker and the time at which the location was broadcast.

The nearest address is displayed at the top. The blue dot shows your own position. Tap the symbol in the top right-hand corner to hide or show the blue dot.

Tap the button in the bottom right-hand corner to toggle between the original map and the satellite map.

Tap the arrow in the bottom left-hand corner to show directions from you to the GPS device.





STELLA CARE

We design and develop systems that create security and freedom
for dementia sufferers, carers and family members.

Our mission is to be the best in the world when it comes to locating
people who are missing.